

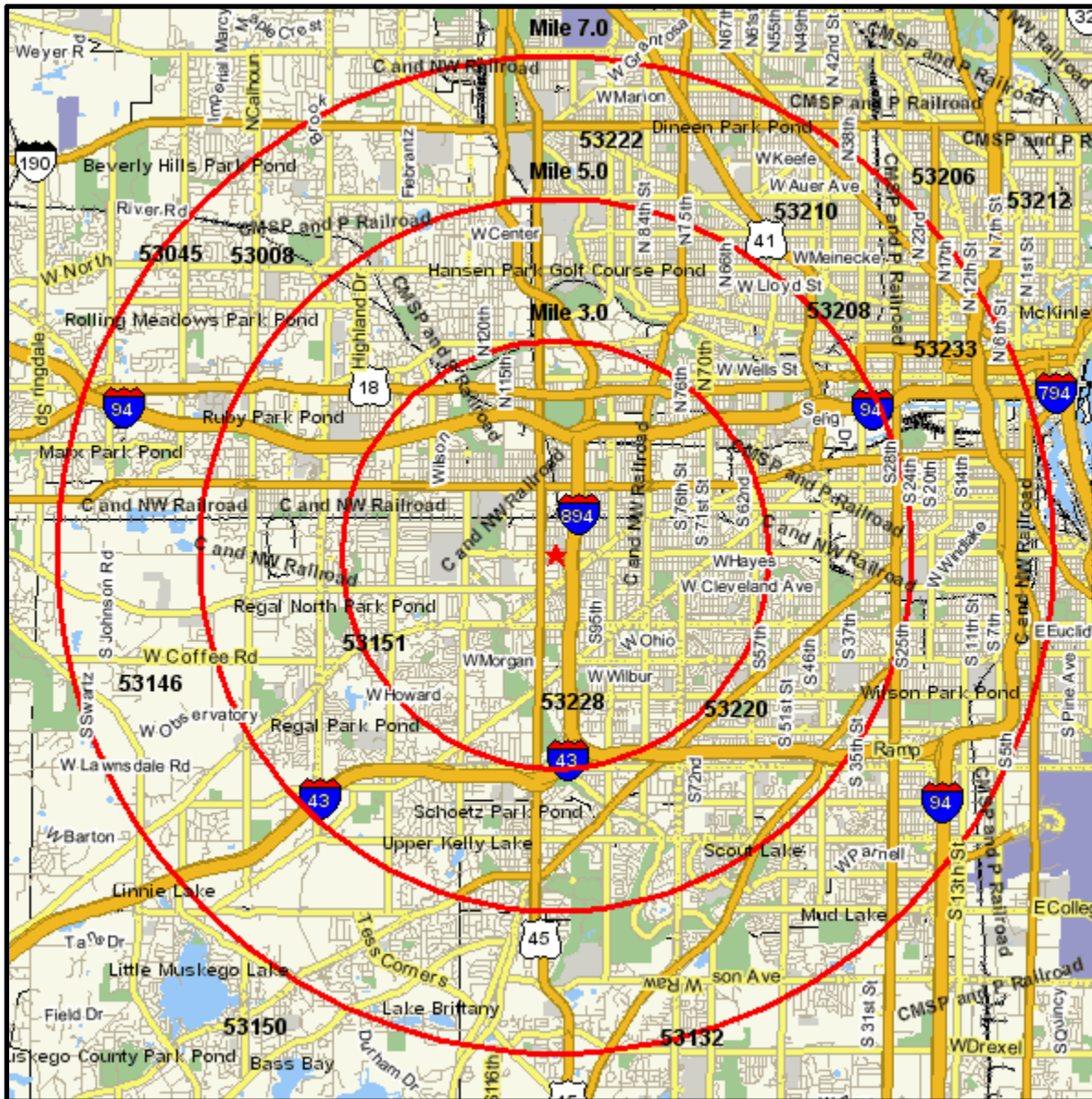


# Area Map

Prepared For: Anne Dempsey

Order #: 969701277  
Site: 01

10427 W LINCOLN AVE  
WEST ALLIS, WI 53227-1200  
Coord: 43.002384, -88.042654  
Radius - See Appendix for Details



# Area Map

Prepared For: Anne Dempsey

Order #: 969701277  
Site: 01

## Appendix: Area Listing

### Area Name:

Type: Radius 1

#### Radius Definition:

10427 W LINCOLN AVE	Center Point:	43.002384	-88.042654
WEST ALLIS, WI 53227-1200	Circle/Band:	0.00 -	3.00

### Area Name:

Type: Radius 2

#### Radius Definition:

10427 W LINCOLN AVE	Center Point:	43.002384	-88.042654
WEST ALLIS, WI 53227-1200	Circle/Band:	0.00 -	5.00

### Area Name:

Type: Radius 3

#### Radius Definition:

10427 W LINCOLN AVE	Center Point:	43.002384	-88.042654
WEST ALLIS, WI 53227-1200	Circle/Band:	0.00 -	7.00

# Pop-Facts: Demographic Snapshot 2010 Report

## West Allis

Radius 1: 10427 W LINCOLN AVE, WEST ALLIS, WI 53227-1200, aggregate

Radius 2: 10427 W LINCOLN AVE, WEST ALLIS, WI 53227-1200, aggregate

Radius 3: 10427 W LINCOLN AVE, WEST ALLIS, WI 53227-1200, aggregate

Description	0.00 - 3.00 miles		0.00 - 5.00 miles		0.00 - 7.00 miles	
	Radius 1	%	Radius 2	%	Radius 3	%
<b>Population</b>						
2015 Projection	114,079		274,038		567,485	
2010 Estimate	116,111		278,349		573,650	
2000 Census	118,802		283,666		579,594	
1990 Census	118,956		282,070		583,547	
Growth 2010-2015	-1.75%		-1.55%		-1.07%	
Growth 2000-2010	-2.27%		-1.87%		-1.03%	
Growth 1990-2000	-0.13%		0.57%		-0.68%	
<b>2010 Est. Pop by Single Race Class</b>						
	116,111		278,349		573,650	
White Alone	105,976	91.27	236,771	85.06	394,260	68.73
Black or African American Alone	2,255	1.94	9,129	3.28	90,547	15.78
Amer. Indian and Alaska Native Alone	769	0.66	2,543	0.91	5,276	0.92
Asian Alone	2,700	2.33	8,307	2.98	19,632	3.42
Native Hawaiian and Other Pac. Isl. Alone	48	0.04	174	0.06	466	0.08
Some Other Race Alone	2,012	1.73	14,740	5.30	47,164	8.22
Two or More Races	2,351	2.02	6,684	2.40	16,305	2.84
<b>2010 Est. Pop Hisp or Latino by Origin</b>						
	116,111		278,349		573,650	
Not Hispanic or Latino	109,683	94.46	248,782	89.38	481,440	83.93
Hispanic or Latino:	6,428	5.54	29,568	10.62	92,210	16.07
Mexican	4,324	67.27	20,941	70.82	66,721	72.36
Puerto Rican	1,195	18.59	5,412	18.30	17,397	18.87
Cuban	133	2.07	280	0.95	603	0.65
All Other Hispanic or Latino	776	12.07	2,935	9.93	7,489	8.12
<b>2010 Est. Hisp or Latino by Single Race Class</b>						
	6,428		29,568		92,210	
White Alone	3,659	56.92	11,869	40.14	36,188	39.25
Black or African American Alone	90	1.40	383	1.30	1,962	2.13
American Indian and Alaska Native Alone	74	1.15	428	1.45	1,056	1.15
Asian Alone	20	0.31	69	0.23	190	0.21
Native Hawaiian and Other Pacific Islander Alone	9	0.14	20	0.07	48	0.05
Some Other Race Alone	1,936	30.12	14,532	49.15	46,615	50.55
Two or More Races	640	9.96	2,267	7.67	6,151	6.67

# Pop-Facts: Demographic Snapshot 2010 Report

## West Allis

Radius 1: 10427 W LINCOLN AVE, WEST ALLIS, WI 53227-1200, aggregate

Radius 2: 10427 W LINCOLN AVE, WEST ALLIS, WI 53227-1200, aggregate

Radius 3: 10427 W LINCOLN AVE, WEST ALLIS, WI 53227-1200, aggregate

Description	0.00 - 3.00 miles		0.00 - 5.00 miles		0.00 - 7.00 miles	
	Radius 1	%	Radius 2	%	Radius 3	%
<b>2010 Est. Pop. Asian Alone Race by Cat</b>	2,700		8,307		19,632	
Chinese, except Taiwanese	557	20.63	1,375	16.55	2,338	11.91
Filipino	261	9.67	627	7.55	1,198	6.10
Japanese	101	3.74	327	3.94	520	2.65
Asian Indian	1,035	38.33	2,208	26.58	4,046	20.61
Korean	240	8.89	556	6.69	1,082	5.51
Vietnamese	190	7.04	722	8.69	1,382	7.04
Cambodian	0	0.00	8	0.10	59	0.30
Hmong	38	1.41	1,233	14.84	5,699	29.03
Laotian	56	2.07	509	6.13	1,693	8.62
Thai	22	0.81	75	0.90	172	0.88
All Other Asian Races Including 2+ Category	200	7.41	667	8.03	1,444	7.36
<b>2010 Est. Population by Ancestry</b>	116,111		278,349		573,650	
Pop, Arab	436	0.38	923	0.33	1,989	0.35
Pop, Czech	746	0.64	1,656	0.59	2,589	0.45
Pop, Danish	338	0.29	786	0.28	1,272	0.22
Pop, Dutch	806	0.69	1,765	0.63	2,767	0.48
Pop, English	3,149	2.71	7,888	2.83	12,551	2.19
Pop, French (except Basque)	1,941	1.67	3,934	1.41	6,385	1.11
Pop, French Canadian	635	0.55	1,311	0.47	2,084	0.36
Pop, German	40,946	35.26	90,304	32.44	142,617	24.86
Pop, Greek	691	0.60	1,556	0.56	2,727	0.48
Pop, Hungarian	436	0.38	1,073	0.39	1,849	0.32
Pop, Irish	8,162	7.03	21,180	7.61	33,233	5.79
Pop, Italian	5,387	4.64	11,888	4.27	19,531	3.40
Pop, Lithuanian	157	0.14	420	0.15	556	0.10
Pop, United States or American	2,349	2.02	5,341	1.92	9,015	1.57
Pop, Norwegian	2,853	2.46	6,483	2.33	10,101	1.76
Pop, Polish	15,261	13.14	32,070	11.52	55,084	9.60
Pop, Portuguese	48	0.04	89	0.03	114	0.02
Pop, Russian	370	0.32	1,060	0.38	2,161	0.38
Pop, Scottish	753	0.65	1,750	0.63	2,659	0.46
Pop, Scotch-Irish	358	0.31	899	0.32	1,414	0.25
Pop, Slovak	367	0.32	807	0.29	1,508	0.26
Pop, Sub-Saharan African	178	0.15	487	0.17	2,357	0.41
Pop, Swedish	1,125	0.97	3,143	1.13	4,788	0.83
Pop, Swiss	292	0.25	710	0.26	1,076	0.19
Pop, Ukrainian	190	0.16	464	0.17	815	0.14
Pop, Welsh	155	0.13	437	0.16	712	0.12
Pop, West Indian (exc Hisp groups)	39	0.03	155	0.06	626	0.11
Pop, Other ancestries	21,233	18.29	64,437	23.15	217,096	37.84

# Pop-Facts: Demographic Snapshot 2010 Report

## West Allis

Radius 1: 10427 W LINCOLN AVE, WEST ALLIS, WI 53227-1200, aggregate

Radius 2: 10427 W LINCOLN AVE, WEST ALLIS, WI 53227-1200, aggregate

Radius 3: 10427 W LINCOLN AVE, WEST ALLIS, WI 53227-1200, aggregate

Description	0.00 - 3.00 miles		0.00 - 5.00 miles		0.00 - 7.00 miles	
	Radius 1	%	Radius 2	%	Radius 3	%
<b>2010 Est. Population by Ancestry</b>						
Pop, Ancestry Unclassified	6,713	5.78	15,331	5.51	33,973	5.92
<b>2010 Est. Pop Age 5+ by Language Spoken At Home</b>						
Speak Only English at Home	99,240	90.93	226,232	86.87	434,518	81.94
Speak Asian/Pac. Isl. Lang. at Home	1,725	1.58	5,104	1.96	12,031	2.27
Speak IndoEuropean Language at Home	4,413	4.04	9,811	3.77	17,835	3.36
Speak Spanish at Home	3,467	3.18	18,409	7.07	63,561	11.99
Speak Other Language at Home	299	0.27	879	0.34	2,354	0.44
<b>2010 Est. Population by Sex</b>						
Male	56,250	48.45	134,537	48.33	278,732	48.59
Female	59,861	51.55	143,813	51.67	294,918	51.41
<b>2010 Est. Population by Age</b>						
Age 0 - 4	6,967	6.00	17,916	6.44	43,351	7.56
Age 5 - 9	7,061	6.08	17,650	6.34	40,999	7.15
Age 10 - 14	6,774	5.83	16,892	6.07	39,063	6.81
Age 15 - 17	4,274	3.68	10,809	3.88	24,577	4.28
Age 18 - 20	3,541	3.05	8,876	3.19	24,701	4.31
Age 21 - 24	4,912	4.23	12,448	4.47	29,537	5.15
Age 25 - 34	13,049	11.24	31,205	11.21	66,422	11.58
Age 35 - 44	16,924	14.58	39,235	14.10	77,774	13.56
Age 45 - 54	18,730	16.13	44,577	16.01	84,929	14.81
Age 55 - 64	14,601	12.58	35,301	12.68	66,255	11.55
Age 65 - 74	9,046	7.79	20,718	7.44	37,395	6.52
Age 75 - 84	6,934	5.97	15,371	5.52	26,375	4.60
Age 85 and over	3,297	2.84	7,351	2.64	12,271	2.14
Age 16 and over	93,823	80.80	222,197	79.83	441,931	77.04
Age 18 and over	91,035	78.40	215,082	77.27	425,660	74.20
Age 21 and over	87,494	75.35	206,206	74.08	400,959	69.90
Age 65 and over	19,277	16.60	43,441	15.61	76,041	13.26
<b>2010 Est. Median Age</b>						
	41.78		40.96		37.34	
<b>2010 Est. Average Age</b>						
	41.10		40.20		37.60	

# Pop-Facts: Demographic Snapshot 2010 Report

## West Allis

Radius 1: 10427 W LINCOLN AVE, WEST ALLIS, WI 53227-1200, aggregate

Radius 2: 10427 W LINCOLN AVE, WEST ALLIS, WI 53227-1200, aggregate

Radius 3: 10427 W LINCOLN AVE, WEST ALLIS, WI 53227-1200, aggregate

Description	0.00 - 3.00 miles		0.00 - 5.00 miles		0.00 - 7.00 miles	
	Radius 1	%	Radius 2	%	Radius 3	%
<b>2010 Est. Male Population by Age</b>	56,250		134,537		278,732	
Age 0 - 4	3,529	6.27	9,028	6.71	21,806	7.82
Age 5 - 9	3,579	6.36	8,965	6.66	20,899	7.50
Age 10 - 14	3,450	6.13	8,565	6.37	19,885	7.13
Age 15 - 17	2,185	3.88	5,465	4.06	12,473	4.47
Age 18 - 20	1,844	3.28	4,615	3.43	12,541	4.50
Age 21 - 24	2,492	4.43	6,305	4.69	15,071	5.41
Age 25 - 34	6,547	11.64	15,485	11.51	33,119	11.88
Age 35 - 44	8,577	15.25	19,704	14.65	38,773	13.91
Age 45 - 54	9,380	16.68	22,067	16.40	41,574	14.92
Age 55 - 64	7,085	12.60	17,118	12.72	32,107	11.52
Age 65 - 74	3,941	7.01	9,155	6.80	16,618	5.96
Age 75 - 84	2,665	4.74	5,924	4.40	10,285	3.69
Age 85 and over	975	1.73	2,142	1.59	3,580	1.28
<b>2010 Est. Median Age, Male</b>	40.24		39.49		35.92	
<b>2010 Est. Average Age, Male</b>	39.40		38.70		36.20	
<b>2010 Est. Female Population by Age</b>	59,861		143,813		294,918	
Age 0 - 4	3,438	5.74	8,888	6.18	21,545	7.31
Age 5 - 9	3,482	5.82	8,685	6.04	20,100	6.82
Age 10 - 14	3,325	5.55	8,328	5.79	19,179	6.50
Age 15 - 17	2,089	3.49	5,344	3.72	12,104	4.10
Age 18 - 20	1,697	2.83	4,261	2.96	12,160	4.12
Age 21 - 24	2,420	4.04	6,144	4.27	14,466	4.91
Age 25 - 34	6,502	10.86	15,720	10.93	33,303	11.29
Age 35 - 44	8,347	13.94	19,531	13.58	39,001	13.22
Age 45 - 54	9,350	15.62	22,510	15.65	43,355	14.70
Age 55 - 64	7,516	12.56	18,183	12.64	34,147	11.58
Age 65 - 74	5,105	8.53	11,563	8.04	20,778	7.05
Age 75 - 84	4,269	7.13	9,447	6.57	16,090	5.46
Age 85 and over	2,322	3.88	5,209	3.62	8,691	2.95
<b>2010 Est. Median Age, Female</b>	43.36		42.44		38.74	
<b>2010 Est. Average Age, Female</b>	42.60		41.70		39.00	

# Pop-Facts: Demographic Snapshot 2010 Report

## West Allis

Radius 1: 10427 W LINCOLN AVE, WEST ALLIS, WI 53227-1200, aggregate

Radius 2: 10427 W LINCOLN AVE, WEST ALLIS, WI 53227-1200, aggregate

Radius 3: 10427 W LINCOLN AVE, WEST ALLIS, WI 53227-1200, aggregate

Description	0.00 - 3.00 miles		0.00 - 5.00 miles		0.00 - 7.00 miles	
	Radius 1	%	Radius 2	%	Radius 3	%
<b>2010 Est. Pop Age 15+ by Marital Status</b>	95,309		225,891		450,236	
Total, Never Married	30,670	32.18	74,002	32.76	167,358	37.17
Males, Never Married	16,342	17.15	38,941	17.24	87,329	19.40
Females, Never Married	14,328	15.03	35,061	15.52	80,029	17.77
Married, Spouse present	43,954	46.12	104,928	46.45	187,073	41.55
Married, Spouse absent	1,891	1.98	4,809	2.13	16,138	3.58
Widowed	7,891	8.28	17,345	7.68	31,233	6.94
Males Widowed	1,434	1.50	3,190	1.41	6,043	1.34
Females Widowed	6,457	6.77	14,156	6.27	25,190	5.59
Divorced	10,902	11.44	24,806	10.98	48,434	10.76
Males Divorced	5,111	5.36	11,102	4.91	21,534	4.78
Females Divorced	5,791	6.08	13,704	6.07	26,900	5.97
<b>2010 Est. Pop. Age 25+ by Edu. Attainment</b>	82,581		193,758		371,421	
Less than 9th grade	2,600	3.15	7,292	3.76	22,769	6.13
Some High School, no diploma	5,743	6.95	12,839	6.63	34,826	9.38
High School Graduate (or GED)	27,777	33.64	58,199	30.04	110,062	29.63
Some College, no degree	18,635	22.57	41,374	21.35	78,421	21.11
Associate Degree	6,358	7.70	13,300	6.86	24,222	6.52
Bachelor's Degree	14,395	17.43	39,748	20.51	66,073	17.79
Master's Degree	5,367	6.50	15,099	7.79	24,776	6.67
Professional School Degree	1,162	1.41	4,193	2.16	7,023	1.89
Doctorate Degree	544	0.66	1,712	0.88	3,248	0.87
<b>2010 Est Pop Age 25+ by Edu. Attain, Hisp. or Lat</b>	3,082		14,678		45,162	
Less than 9th grade	455	14.76	3,421	23.31	13,533	29.97
Some High School, no diploma	471	15.28	2,177	14.83	8,104	17.94
High School Graduate (or GED)	735	23.85	4,239	28.88	12,230	27.08
Some College, no degree	672	21.80	2,570	17.51	6,184	13.69
Associate Degree	222	7.20	609	4.15	1,349	2.99
Bachelor's Degree	386	12.52	1,145	7.80	2,737	6.06
Graduate or Professional Degree	141	4.57	516	3.52	1,025	2.27

# Pop-Facts: Demographic Snapshot 2010 Report

## West Allis

Radius 1: 10427 W LINCOLN AVE, WEST ALLIS, WI 53227-1200, aggregate

Radius 2: 10427 W LINCOLN AVE, WEST ALLIS, WI 53227-1200, aggregate

Radius 3: 10427 W LINCOLN AVE, WEST ALLIS, WI 53227-1200, aggregate

Description	0.00 - 3.00 miles		0.00 - 5.00 miles		0.00 - 7.00 miles	
	Radius 1	%	Radius 2	%	Radius 3	%
<b>Households</b>						
2015 Projection	50,998		118,043		225,951	
2010 Estimate	51,583		119,406		228,094	
2000 Census	52,070		120,465		229,017	
1990 Census	48,816		114,380		224,010	
Growth 2010-2015	-1.13%		-1.14%		-0.94%	
Growth 2000-2010	-0.94%		-0.88%		-0.40%	
Growth 1990-2000	6.67%		5.32%		2.24%	
<b>2010 Est. Households by Household Type</b>	51,583		119,406		228,094	
Family Households	30,750	59.61	72,562	60.77	141,570	62.07
Nonfamily Households	20,833	40.39	46,844	39.23	86,524	37.93
<b>2010 Est. Group Quarters Population</b>	2,169		5,119		14,330	
<b>2010 HHs by Ethnicity, Hispanic/Latino</b>	1,812	3.51	8,302	6.95	24,895	10.91
<b>2010 Est. HHs by HH Income</b>	51,583		119,406		228,094	
Income Less than \$15,000	4,476	8.68	10,713	8.97	30,016	13.16
Income \$15,000 - \$24,999	5,176	10.03	11,446	9.59	25,755	11.29
Income \$25,000 - \$34,999	5,906	11.45	13,244	11.09	26,832	11.76
Income \$35,000 - \$49,999	8,887	17.23	20,194	16.91	37,343	16.37
Income \$50,000 - \$74,999	11,971	23.21	26,662	22.33	45,975	20.16
Income \$75,000 - \$99,999	7,173	13.91	16,699	13.99	27,620	12.11
Income \$100,000 - \$124,999	3,936	7.63	9,701	8.12	16,339	7.16
Income \$125,000 - \$149,999	2,010	3.90	4,803	4.02	8,019	3.52
Income \$150,000 - \$199,999	1,058	2.05	2,900	2.43	4,935	2.16
Income \$200,000 - \$499,999	837	1.62	2,578	2.16	4,368	1.91
Income \$500,000 and more	153	0.30	467	0.39	894	0.39
<b>2010 Est. Average Household Income</b>	\$63,975		\$66,691		\$61,300	
<b>2010 Est. Median Household Income</b>	\$52,813		\$53,851		\$47,631	
<b>2010 Est. Per Capita Income</b>	\$28,713		\$28,911		\$24,678	

# Pop-Facts: Demographic Snapshot 2010 Report

## West Allis

Radius 1: 10427 W LINCOLN AVE, WEST ALLIS, WI 53227-1200, aggregate

Radius 2: 10427 W LINCOLN AVE, WEST ALLIS, WI 53227-1200, aggregate

Radius 3: 10427 W LINCOLN AVE, WEST ALLIS, WI 53227-1200, aggregate

Description	0.00 - 3.00 miles		0.00 - 5.00 miles		0.00 - 7.00 miles	
	Radius 1	%	Radius 2	%	Radius 3	%
<b>2010 Median HH Inc by Single Race Class. or Ethn</b>						
White Alone	53,275		55,520		53,222	
Black or African American Alone	32,598		30,887		27,498	
American Indian and Alaska Native Alone	44,788		39,020		40,531	
Asian Alone	65,206		58,416		51,539	
Native Hawaiian and Other Pacific Islander Alone	47,000		53,571		52,394	
Some Other Race Alone	44,396		41,462		35,908	
Two or More Races	39,948		41,385		38,439	
Hispanic or Latino	49,582		43,737		36,837	
Not Hispanic or Latino	52,911		54,795		49,135	
<b>2010 Est. Family HH Type, Presence Own Children</b>						
	30,750		72,562		141,570	
Married-Couple Family, own children	8,983	29.21	22,047	30.38	40,134	28.35
Married-Couple Family, no own children	14,363	46.71	32,695	45.06	55,958	39.53
Male Householder, own children	1,072	3.49	2,500	3.45	5,574	3.94
Male Householder, no own children	1,071	3.48	2,567	3.54	5,730	4.05
Female Householder, own children	2,819	9.17	7,114	9.80	21,095	14.90
Female Householder, no own children	2,441	7.94	5,638	7.77	13,080	9.24
<b>2010 Est. Households by Household Size</b>						
	51,583		119,406		228,094	
1-person household	17,960	34.82	40,113	33.59	72,962	31.99
2-person household	17,566	34.05	39,991	33.49	71,505	31.35
3-person household	7,394	14.33	17,257	14.45	33,823	14.83
4-person household	5,786	11.22	13,650	11.43	26,995	11.84
5-person household	2,061	4.00	5,559	4.66	12,961	5.68
6-person household	622	1.21	1,852	1.55	5,397	2.37
7 or more person household	195	0.38	983	0.82	4,450	1.95
<b>2010 Est. Average Household Size</b>						
	2.21		2.29		2.45	

# Pop-Facts: Demographic Snapshot 2010 Report

## West Allis

Radius 1: 10427 W LINCOLN AVE, WEST ALLIS, WI 53227-1200, aggregate

Radius 2: 10427 W LINCOLN AVE, WEST ALLIS, WI 53227-1200, aggregate

Radius 3: 10427 W LINCOLN AVE, WEST ALLIS, WI 53227-1200, aggregate

Description	0.00 - 3.00 miles		0.00 - 5.00 miles		0.00 - 7.00 miles	
	Radius 1	%	Radius 2	%	Radius 3	%
<b>2010 Est. Households by Presence of People</b>	51,583		119,406		228,094	
<b>Households with 1 or more People under Age 18:</b>	13,339	25.86	32,880	27.54	71,782	31.47
Married-Couple Family	9,095	68.18	22,286	67.78	41,235	57.44
Other Family, Male Householder	1,100	8.25	2,640	8.03	6,172	8.60
Other Family, Female Householder	3,009	22.56	7,671	23.33	23,750	33.09
Nonfamily, Male Householder	97	0.73	202	0.61	413	0.58
Nonfamily, Female Householder	39	0.29	81	0.25	211	0.29
<b>Households no People under Age 18:</b>	38,244	74.14	86,525	72.46	156,313	68.53
Married-Couple Family	13,736	35.92	31,295	36.17	53,129	33.99
Other Family, Male Householder	985	2.58	2,297	2.65	4,927	3.15
Other Family, Female Householder	2,080	5.44	4,687	5.42	9,810	6.28
Nonfamily, Male Householder	9,087	23.76	20,335	23.50	38,950	24.92
Nonfamily, Female Householder	12,355	32.31	27,911	32.26	49,497	31.67

2010 Est. Households by Number of Vehicles						
2010 Est. Households by Number of Vehicles						
No Vehicles	4,033	7.82	9,318	7.80	28,128	12.33
1 Vehicle	20,644	40.02	46,947	39.32	90,058	39.48
2 Vehicles	19,754	38.30	46,779	39.18	80,906	35.47
3 Vehicles	5,377	10.42	12,429	10.41	21,801	9.56
4 Vehicles	1,403	2.72	3,059	2.56	5,503	2.41
5 or more Vehicles	372	0.72	874	0.73	1,699	0.74

2010 Est. Average Number of Vehicles						
2010 Est. Average Number of Vehicles						
	1.63		1.64		1.53	

Family Households						
Family Households						
2015 Projection	30,386		71,699		140,120	
2010 Estimate	30,750		72,562		141,570	
2000 Census	30,927		72,983		142,070	
1990 Census	32,437		75,915		148,891	
Growth 2010-2015	-1.18%		-1.19%		-1.02%	
Growth 2000-2010	-0.57%		-0.58%		-0.35%	
Growth 1990-2000	-4.66%		-3.86%		-4.58%	

2010 Est. Families by Poverty Status						
2010 Est. Families by Poverty Status						
2010 Families at or Above Poverty	29,306	95.30	68,802	94.82	126,351	89.25
2010 Families at or Above Poverty with Children	12,231	39.78	30,084	41.46	59,146	41.78
2010 Families Below Poverty	1,444	4.70	3,759	5.18	15,219	10.75
2010 Families Below Poverty with Children	1,104	3.59	2,908	4.01	12,819	9.05

# Pop-Facts: Demographic Snapshot 2010 Report

## West Allis

Radius 1: 10427 W LINCOLN AVE, WEST ALLIS, WI 53227-1200, aggregate

Radius 2: 10427 W LINCOLN AVE, WEST ALLIS, WI 53227-1200, aggregate

Radius 3: 10427 W LINCOLN AVE, WEST ALLIS, WI 53227-1200, aggregate

Description	0.00 - 3.00 miles		0.00 - 5.00 miles		0.00 - 7.00 miles	
	Radius 1	%	Radius 2	%	Radius 3	%
<b>2010 Est. Pop Age 16+ by Employment Status</b>	93,823		222,197		441,931	
In Armed Forces	91	0.10	224	0.10	517	0.12
Civilian - Employed	60,859	64.87	143,629	64.64	270,245	61.15
Civilian - Unemployed	2,679	2.86	6,713	3.02	19,700	4.46
Not in Labor Force	30,194	32.18	71,630	32.24	151,468	34.27
<b>2010 Est. Civ Employed Pop 16+ Class of Worker</b>	60,132		142,004		267,140	
For-Profit Private Workers	45,293	75.32	104,652	73.70	197,004	73.75
Non-Profit Private Workers	6,358	10.57	16,332	11.50	29,755	11.14
Local Government Workers	4,619	7.68	10,313	7.26	20,233	7.57
State Government Workers	726	1.21	2,103	1.48	4,173	1.56
Federal Government Workers	863	1.44	2,407	1.70	4,585	1.72
Self-Emp Workers	2,245	3.73	6,117	4.31	11,212	4.20
Unpaid Family Workers	28	0.05	81	0.06	179	0.07
<b>2010 Est. Civ Employed Pop 16+ by Occupation</b>	60,132		142,004		267,140	
Architect/Engineer	1,362	2.27	3,222	2.27	5,429	2.03
Arts/Entertain/Sports	921	1.53	2,945	2.07	5,062	1.89
Building Grounds Maint	1,769	2.94	3,934	2.77	9,544	3.57
Business/Financial Ops	3,227	5.37	7,837	5.52	13,127	4.91
Community/Soc Svcs	848	1.41	2,385	1.68	4,825	1.81
Computer/Mathematical	1,565	2.60	3,727	2.62	6,093	2.28
Construction/Extraction	2,798	4.65	5,609	3.95	10,177	3.81
Edu/Training/Library	2,989	4.97	7,941	5.59	14,632	5.48
Farm/Fish/Forestry	76	0.13	203	0.14	620	0.23
Food Prep/Serving	2,815	4.68	6,406	4.51	13,708	5.13
Health Practitioner/Tec	3,511	5.84	8,657	6.10	14,786	5.53
Healthcare Support	1,508	2.51	3,466	2.44	7,666	2.87
Maintenance Repair	1,866	3.10	4,122	2.90	7,087	2.65
Legal	485	0.81	1,812	1.28	2,913	1.09
Life/Phys/Soc Science	485	0.81	1,366	0.96	2,099	0.79
Management	5,155	8.57	13,197	9.29	22,438	8.40
Office/Admin Support	9,945	16.54	22,252	15.67	41,066	15.37
Production	5,289	8.80	12,363	8.71	26,836	10.05
Protective Svcs	1,511	2.51	2,895	2.04	6,061	2.27
Sales/Related	6,742	11.21	15,667	11.03	27,356	10.24
Personal Care/Svc	1,698	2.82	4,049	2.85	8,239	3.08
Transportation/Moving	3,568	5.93	7,949	5.60	17,378	6.51

# Pop-Facts: Demographic Snapshot 2010 Report

## West Allis

Radius 1: 10427 W LINCOLN AVE, WEST ALLIS, WI 53227-1200, aggregate

Radius 2: 10427 W LINCOLN AVE, WEST ALLIS, WI 53227-1200, aggregate

Radius 3: 10427 W LINCOLN AVE, WEST ALLIS, WI 53227-1200, aggregate

Description	0.00 - 3.00 miles		0.00 - 5.00 miles		0.00 - 7.00 miles	
	Radius 1	%	Radius 2	%	Radius 3	%
<b>2010 Est. Pop 16+ by Occupation Classification</b>	60,132		142,004		267,140	
Blue Collar	13,521	22.49	30,044	21.16	61,477	23.01
White Collar	37,234	61.92	91,007	64.09	159,825	59.83
Service and Farm	9,377	15.59	20,954	14.76	45,838	17.16
<b>2010 Est. Workers Age 16+, Transp. To Work</b>	59,201		139,775		261,715	
Drove Alone	50,073	84.58	116,342	83.24	203,183	77.64
Car Pooled	4,557	7.70	11,325	8.10	25,833	9.87
Public Transportation	1,316	2.22	3,865	2.77	14,191	5.42
Walked	1,384	2.34	2,868	2.05	8,229	3.14
Bicycle	352	0.59	725	0.52	1,218	0.47
Other Means	435	0.73	1,101	0.79	2,326	0.89
Worked at Home	1,085	1.83	3,549	2.54	6,735	2.57
<b>2010 Est. Workers Age 16+ by Travel Time to Work *</b>						
Less than 15 Minutes	16,566		38,726		70,048	
15 - 29 Minutes	29,101		67,573		120,780	
30 - 44 Minutes	9,394		23,096		47,967	
45 - 59 Minutes	1,689		3,775		9,102	
60 or more Minutes	1,516		3,562		8,078	
<b>2010 Est. Avg Travel Time to Work in Minutes</b>	22.28		22.22		23.11	
<b>2010 Est. Tenure of Occupied Housing Units</b>	51,583		119,406		228,094	
Owner Occupied	33,457	64.86	77,722	65.09	137,228	60.16
Renter Occupied	18,126	35.14	41,684	34.91	90,866	39.84
<b>2010 Owner Occ. HUs: Avg. Length of Residence</b>	18		18		18	
<b>2010 Renter Occ. HUs: Avg. Length of Residence</b>	8		8		8	

# Pop-Facts: Demographic Snapshot 2010 Report

## West Allis

Radius 1: 10427 W LINCOLN AVE, WEST ALLIS, WI 53227-1200, aggregate

Radius 2: 10427 W LINCOLN AVE, WEST ALLIS, WI 53227-1200, aggregate

Radius 3: 10427 W LINCOLN AVE, WEST ALLIS, WI 53227-1200, aggregate

Description	0.00 - 3.00 miles		0.00 - 5.00 miles		0.00 - 7.00 miles	
	Radius 1	%	Radius 2	%	Radius 3	%
<b>2010 Est. All Owner-Occupied Housing Values</b>	33,457		77,722		137,228	
Value Less than \$20,000	233	0.70	275	0.35	610	0.44
Value \$20,000 - \$39,999	406	1.21	513	0.66	2,048	1.49
Value \$40,000 - \$59,999	138	0.41	741	0.95	4,224	3.08
Value \$60,000 - \$79,999	461	1.38	1,742	2.24	5,824	4.24
Value \$80,000 - \$99,999	1,084	3.24	2,992	3.85	7,983	5.82
Value \$100,000 - \$149,999	10,648	31.83	21,353	27.47	37,585	27.39
Value \$150,000 - \$199,999	10,566	31.58	22,052	28.37	33,734	24.58
Value \$200,000 - \$299,999	7,860	23.49	20,546	26.44	32,902	23.98
Value \$300,000 - \$399,999	1,484	4.44	4,850	6.24	7,571	5.52
Value \$400,000 - \$499,999	371	1.11	1,493	1.92	2,424	1.77
Value \$500,000 - \$749,999	153	0.46	916	1.18	1,742	1.27
Value \$750,000 - \$999,999	17	0.05	137	0.18	347	0.25
Value \$1,000,000 or more	35	0.10	113	0.15	234	0.17

<b>2010 Est. Median All Owner-Occupied Housing Value</b>	\$167,784	\$175,498	\$165,326
--	-----------	-----------	-----------

<b>2010 Est. Housing Units by Units in Structure</b>		53,650		124,807		243,820	
1 Unit Attached	1,946	3.63	5,442	4.36	13,373	5.48	
1 Unit Detached	30,963	57.71	70,937	56.84	125,563	51.50	
2 Units	5,885	10.97	16,556	13.27	41,403	16.98	
3 or 4 Units	2,964	5.52	6,571	5.26	14,406	5.91	
5 to 19 Units	5,091	9.49	12,393	9.93	22,073	9.05	
20 to 49 Units	3,065	5.71	5,943	4.76	12,441	5.10	
50 or More Units	3,136	5.85	6,274	5.03	13,161	5.40	
Mobile Home or Trailer	595	1.11	680	0.54	1,381	0.57	
Boat, RV, Van, etc.	6	0.01	12	0.01	19	0.01	

<b>2010 Est. Housing Units by Year Structure Built</b>		53,650		124,807		243,820	
Housing Unit Built 2000 or later	1,959	3.65	4,847	3.88	11,163	4.58	
Housing Unit Built 1990 to 1999	4,319	8.05	8,584	6.88	15,273	6.26	
Housing Unit Built 1980 to 1989	3,996	7.45	8,281	6.64	14,076	5.77	
Housing Unit Built 1970 to 1979	6,154	11.47	13,472	10.79	25,043	10.27	
Housing Unit Built 1960 to 1969	8,047	15.00	16,526	13.24	31,772	13.03	
Housing Unit Built 1950 to 1959	13,635	25.41	28,431	22.78	53,284	21.85	
Housing Unit Built 1940 to 1949	5,902	11.00	13,842	11.09	26,764	10.98	
Housing Unit Built 1939 or Earlier	9,639	17.97	30,824	24.70	66,443	27.25	

<b>2010 Est. Median Year Structure Built **</b>	1958	1956	1955
---	------	------	------

\*This row intentionally left blank. No total category data is available.

\*\*1939 will appear when at least half of the Housing Units in this reports area were built in 1939 or earlier.



# Pop-Facts: Demographic Snapshot 2010 Report

West Allis

## Appendix: Area Listing

### Area Name:

Type: Radius 1                      Reporting Detail: Aggregate                      Reporting Level: Block Group

#### Radius Definition:

10427 W LINCOLN AVE	Latitude/Longitude	43.002384	-88.042654
WEST ALLIS, WI 53227-1200	Radius	0.00	- 3.00

### Area Name:

Type: Radius 2                      Reporting Detail: Aggregate                      Reporting Level: Block Group

#### Radius Definition:

10427 W LINCOLN AVE	Latitude/Longitude	43.002384	-88.042654
WEST ALLIS, WI 53227-1200	Radius	0.00	- 5.00

### Area Name:

Type: Radius 3                      Reporting Detail: Aggregate                      Reporting Level: Block Group

#### Radius Definition:

10427 W LINCOLN AVE	Latitude/Longitude	43.002384	-88.042654
WEST ALLIS, WI 53227-1200	Radius	0.00	- 7.00

### Project Information:

Site: 1

Order Number: 969701277